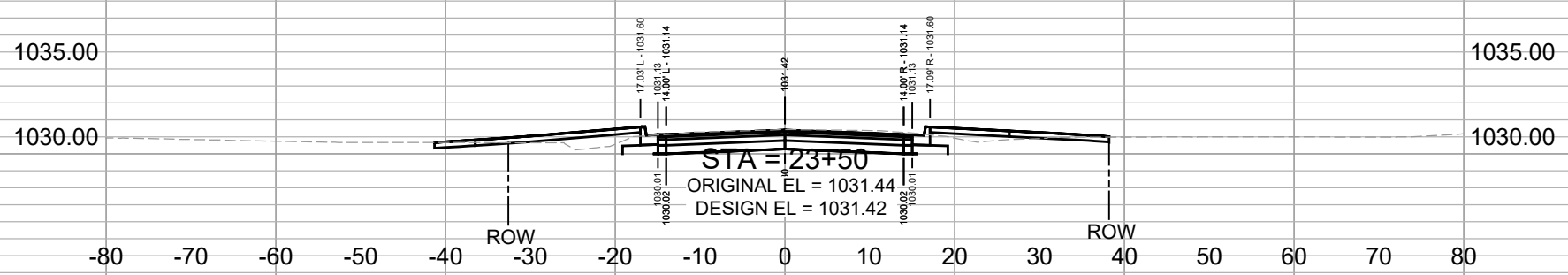
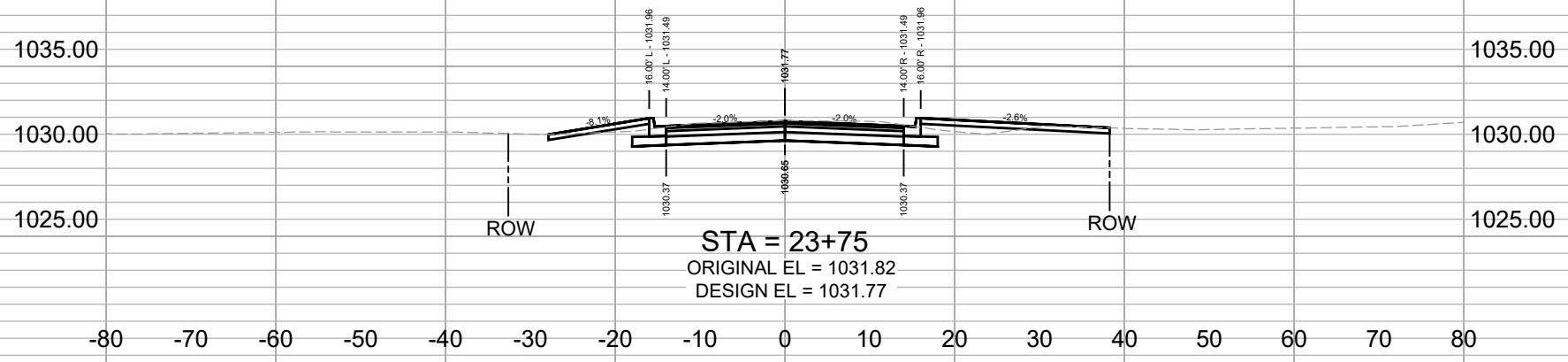
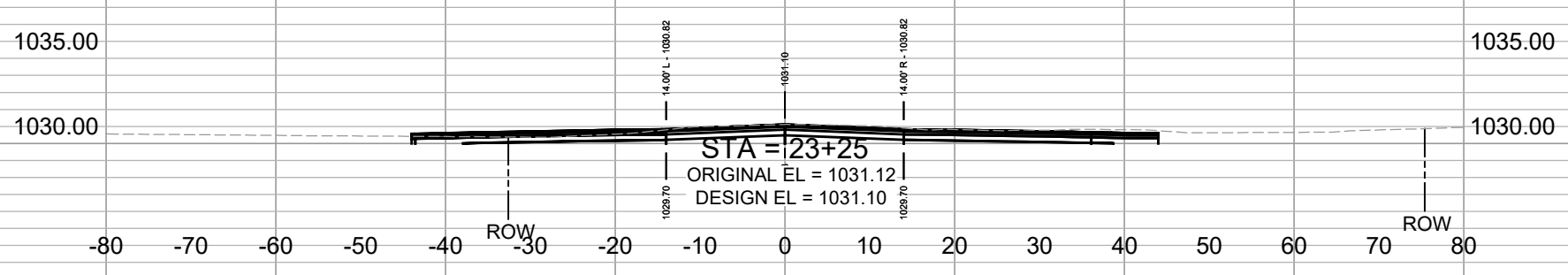


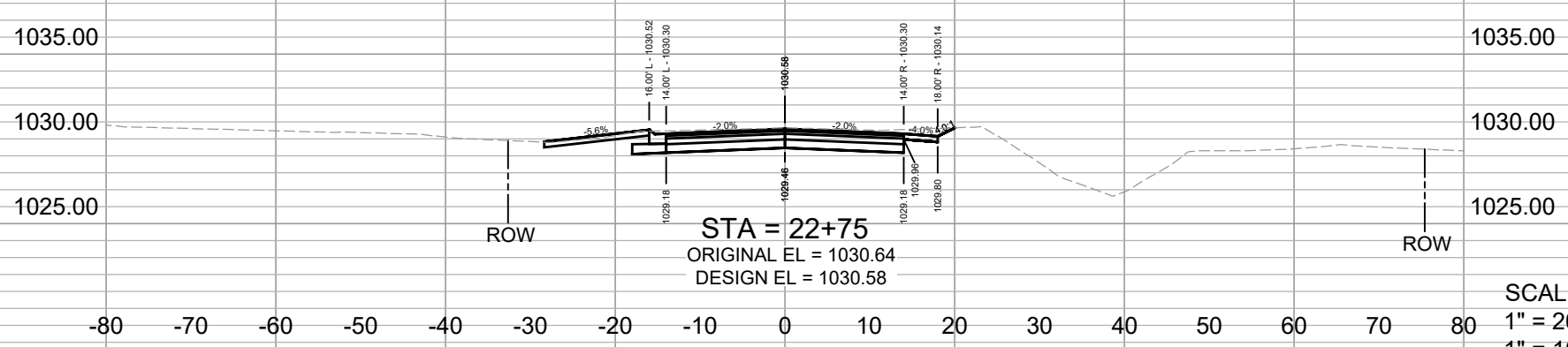
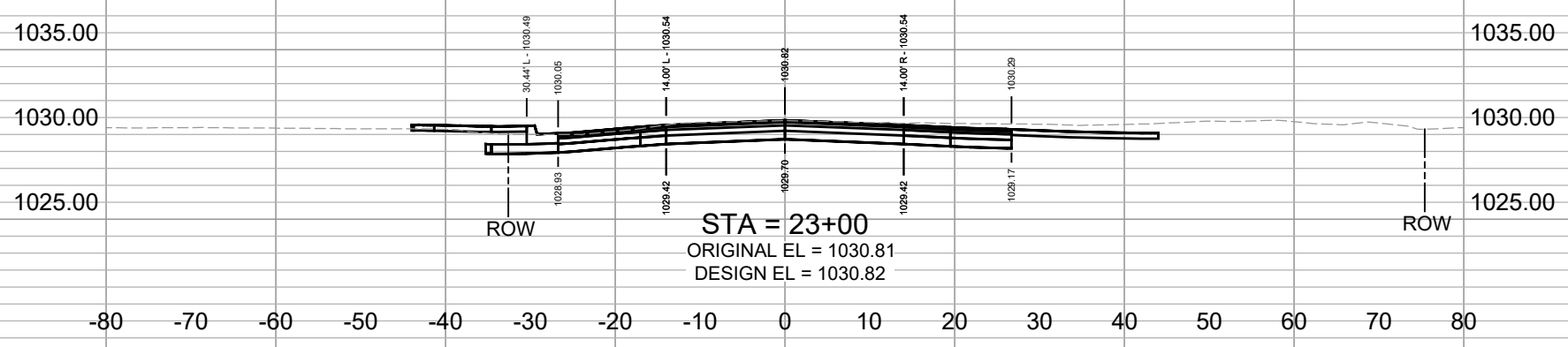
FILE NO. ENGLISH DESIGN TEAM WHKS
 C:\USERS\TFRRESE\HONEDRIVE - WHKS & CO\9086 - DALLAS COUNTY - P46 PAVEMENT REHABILITATION\1 CAD\CAD SHEETS\9086 - DALLAS CO - P46 - W SHEETS.DWG 6/5/2023 4:12 PM TFRRESE
 DALLAS COUNTY PROJECT NUMBER HSIP-SWAP-C026(126)-FJ-25
 SHEET NUMBER W.12 REVISED



Hoile Ave Intersection



Hoile Ave Intersection



SCALES:
 1" = 20' HOR
 1" = 10' VER