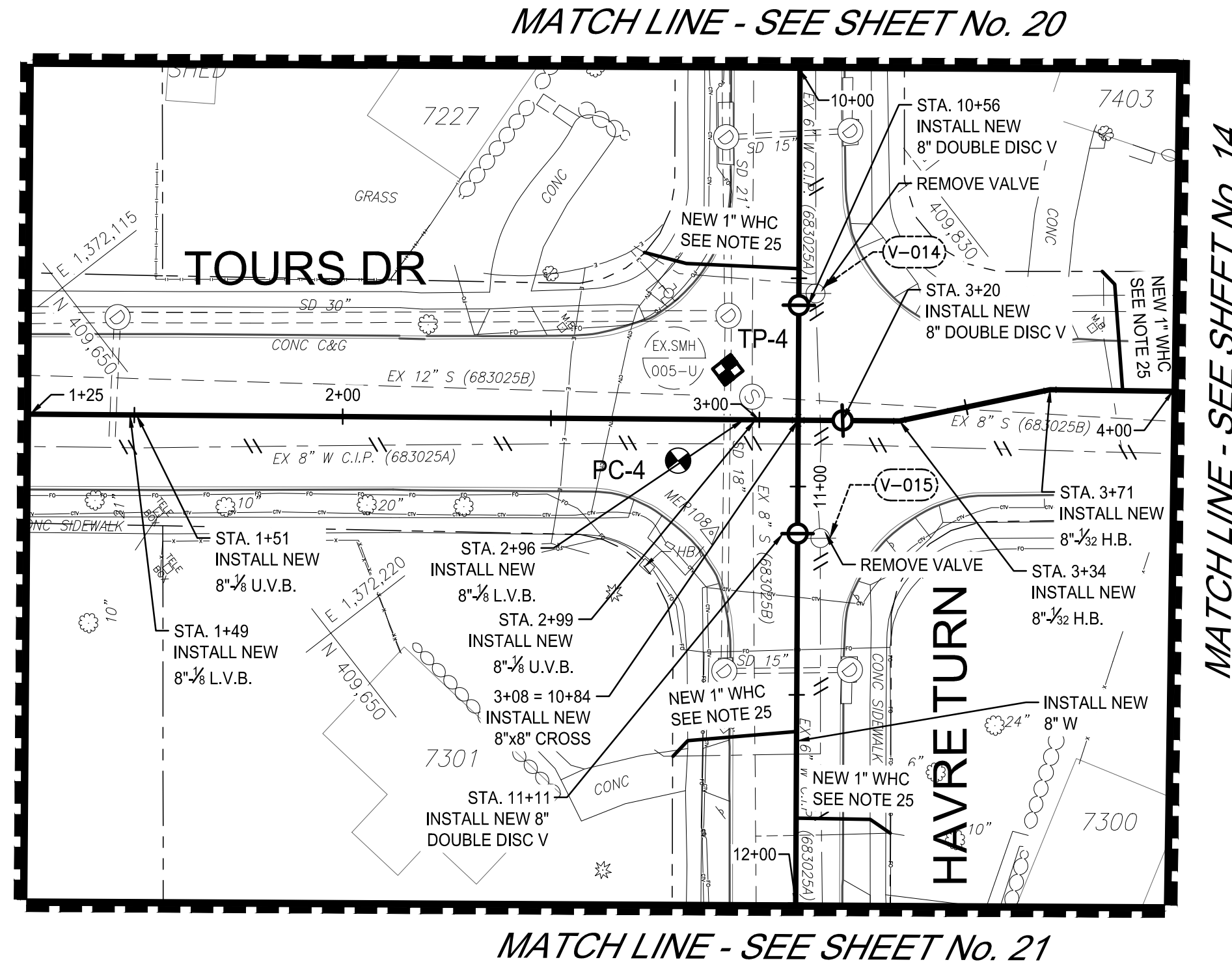




MATCH LINE - SEE SHEET No. 8



MATCH LINE - SEE SHEET No. 14

MATCH LINE - SEE SHEET No. 21

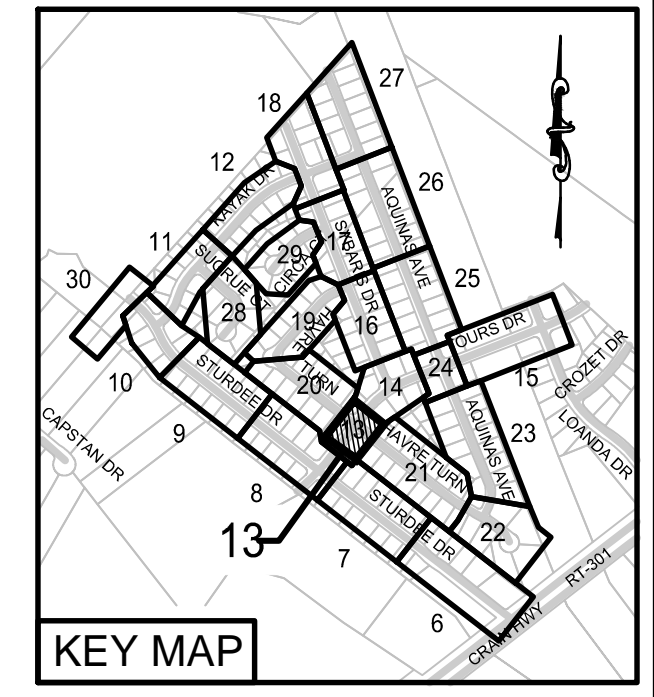
ALL THESE ARROWS ARE WRONGLY DISPLAYED ON X-REFED PROFILES. EACH LABEL THAT WAS IN A DRAGGED STATE IN ORIGINAL X-REF FILE CREATED TO BE WITHOUT ARROW. (SEE SECOND PAGE) NOTHING I TRIED WOULD GET RID OF THEM IN A FINAL SHEET SET. EVEN IF ARROW SUBSTITUTED TO NONE OR ANY DIFFERENT TYPE IN X-REF - THEY WILL STILL COME AS SOLIDS IN A FINAL SHEET SET.

ABANDONING NOTES

- ABANDON APPROX. 275 L.F. OF EX. 8" W ALONG TOURS DR FROM STA. 1+50 TO STA. 4+00.
- ABANDON APPROX. 200 L.F. OF EX. 6" W ALONG HAVRE TURN FROM STA. 10+00 TO STA. 12+00.

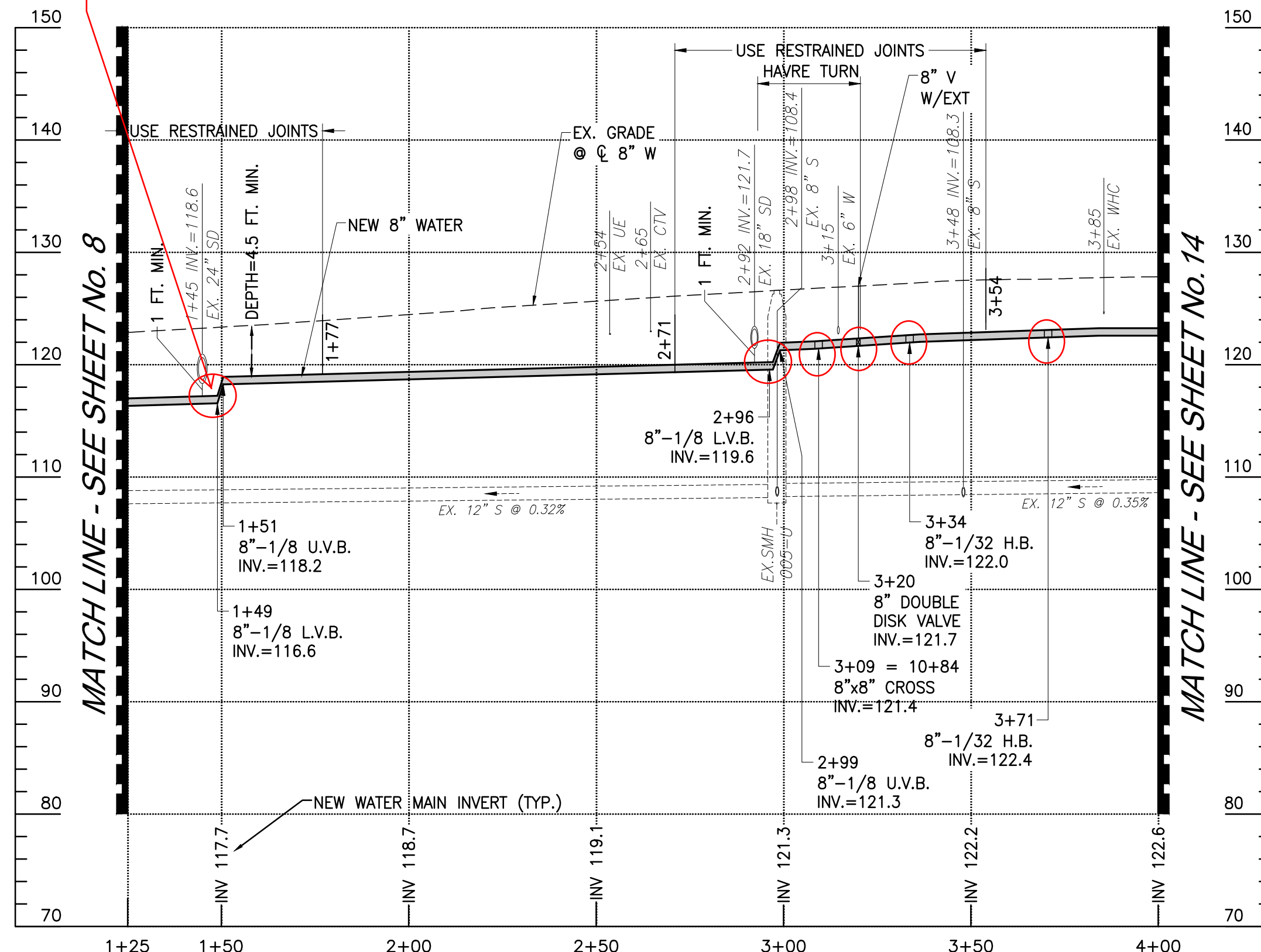
WATER STAKEOUT DATA - (STREET NAME)

STA	DIA	ITEM	NORTHING	EASTING
0+00.00	XX"W	HARDWARE	XXX,XXX.X	XXX,XXX.X
0+00.01	XX"W	HARDWARE	XXX,XXX.X	XXX,XXX.X
0+00.02	XX"W	HARDWARE	XXX,XXX.X	XXX,XXX.X
0+00.03	XX"W	HARDWARE	XXX,XXX.X	XXX,XXX.X
0+00.04	XX"W	HARDWARE	XXX,XXX.X	XXX,XXX.X
0+00.05	XX"W	HARDWARE	XXX,XXX.X	XXX,XXX.X
0+00.06	XX"W	HARDWARE	XXX,XXX.X	XXX,XXX.X
0+00.07	XX"W	HARDWARE	XXX,XXX.X	XXX,XXX.X



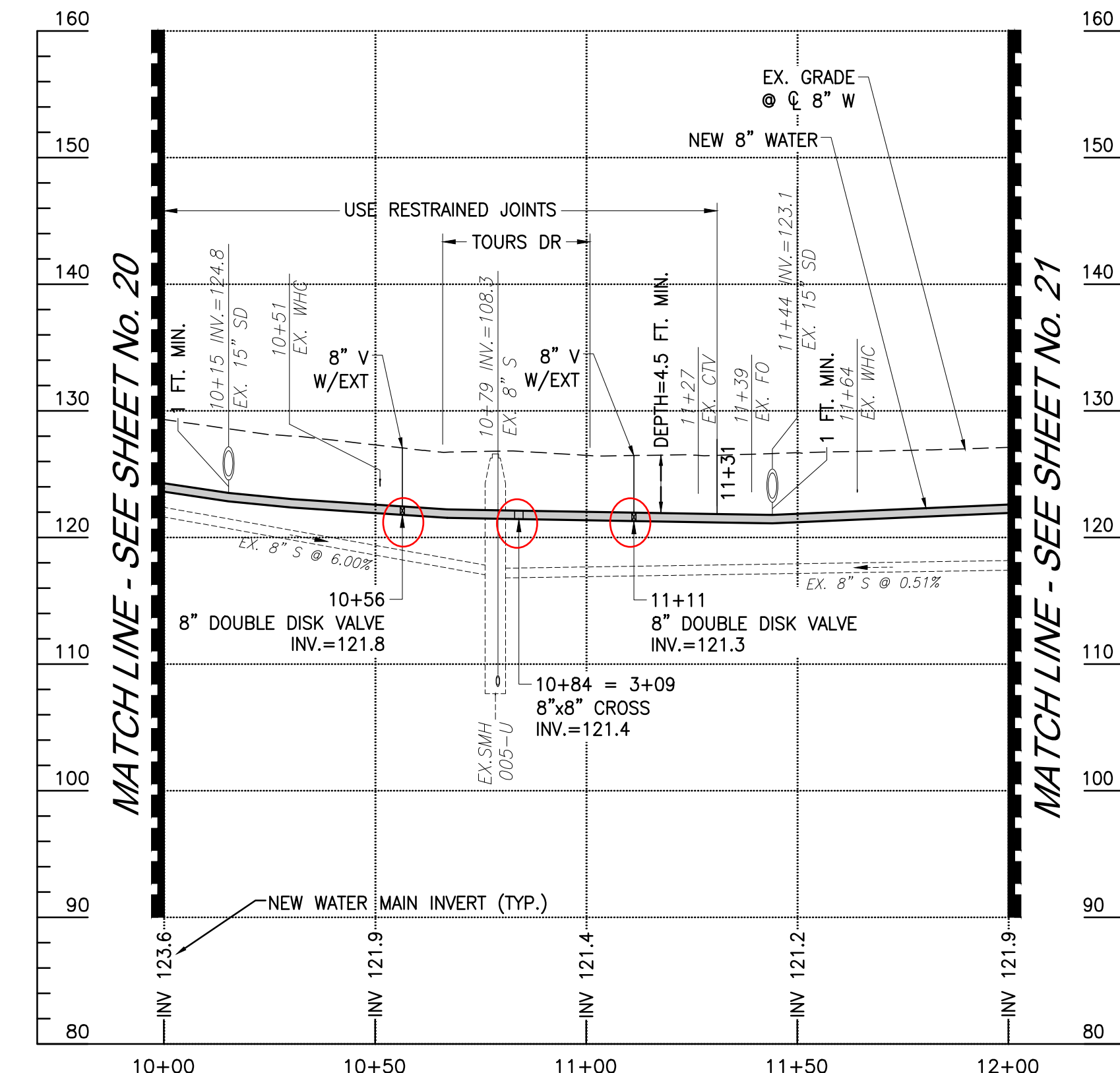
BLOCKING NOTES

1. RESTRAIN ALL JOINTS ON 8" W ON HAVRE TN BETWEEN STA. 10+00 TO STA. 11+31 AND 8" W ON TOURS DR BETWEEN STA. 1+25 TO STA. 1+77 AND BETWEEN STA. 2+71 TO STA. 3+54.
2. BLOCK HORIZONTAL BEND AT WATER STA. 3+71 ON TOURS DR WITH CONCRETE. SEE STANDARD DETAIL B/1.0.



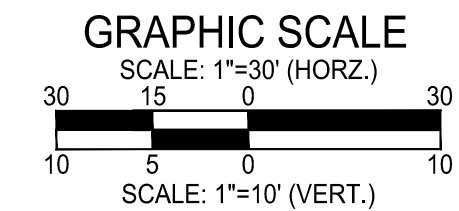
PROFILE - 8" WATER - TOURS DR, STA 1+25 to 4+00

SCALE: 1"=30' HORZ.
1"=10' VERT.



PROFILE - 8" WATER - HAVRE TURN, STA 10+00 to 12+00

SCALE: 1"=30' HORZ.
1"=10' VERT.

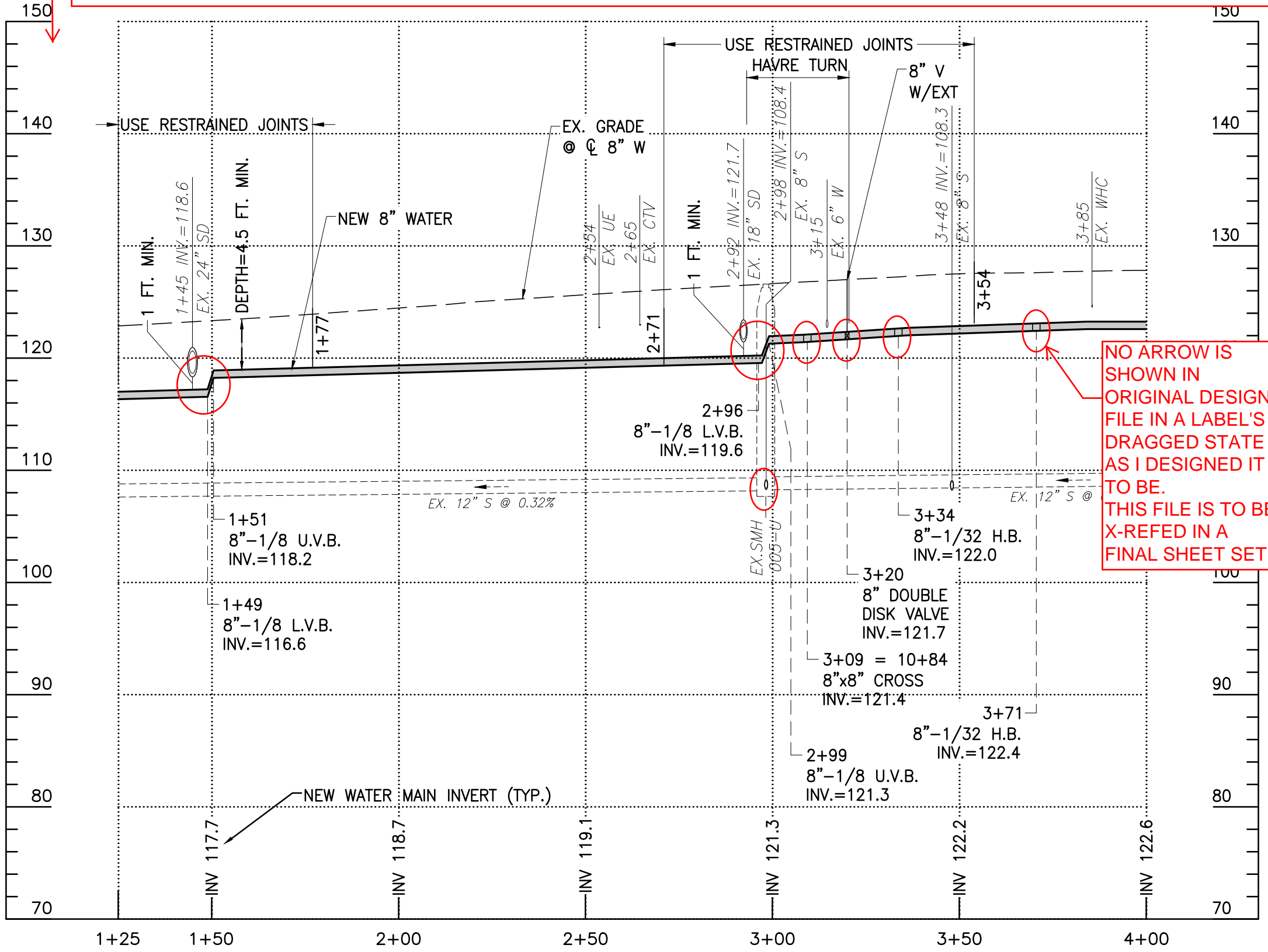


F:\PROJECTS\GIS_DATA\MARYLAND1-MD PROJECT\SWSSC Projects\Aquinas Ave WMCAD\DESIGN DRAWINGS\CIVIL\06_AQUA\XX_PLANS.dwg

PRESSURE ZONE = 385B	PRINCE GEORGE'S CO. SERVICE CATEGORIES	
HHG: 440	WATER	W-3
LHG: 347	SEWER	S-3

100% DESIGN - NOT FOR CONSTRUCTION

THIS IS PRINT FROM INSIDE THE ORIGINAL X-REF DESIGN FILE THAT WILL BE X-REFED IN THE FINAL SHEETS WITH TITLE BLOCKS.



NO ARROW IS SHOWN IN ORIGINAL DESIGN FILE IN A LABEL'S DRAGGED STATE AS I DESIGNED IT TO BE. THIS FILE IS TO BE X-REFED IN A FINAL SHEET SET

PROFILE - 8" WATER - TOURS DR, STA 1+25 to 4+00

SCALE: 1"=30' HORZ.
1"=10' VERT.