

Code Set Style - All Codes




Information Codes

Reset Labels

Name	Description	Style	Label Style	Render Material	Materi...	Feature...	Pay Item
Link							
<default>		Basic	<none>	<none>	<no...		<no...
<no codes>		Uncoded	<none>	<none>	<no...		<no...
Barrier	Concrete barrier	Barrier	<none>	Concrete.Cast-In-Place...	<no...		<no...
Base	Link on the base surface of paved sections	Base	<none>	<none>	<no...		<no...
Bench	Benched Daylight Areas	Grass Areas	<none>	Sitework.Planting.Grass...	<no...		<no...
Channel_Side		Grass Areas	<none>	Sitework.Planting.Grass...	<no...		<no...
Curb	Link comprising a curb or curb and gutter	Curb - Top	<none>	Concrete.Cast-In-Place...	<no...		<no...
Datum	Bottom finish grade	Datum	<none>	<none>	<no...		<no...
Daylight	Daylight links	Daylight	Steep Grades	Sitework.Planting.Grass...	<no...		<no...
Daylight_Cut	Cut daylight links	Daylight_Cut	<none>	Sitework.Planting.Grass...	<no...		<no...
Daylight_Fill	Fill daylight links	Daylight_Fill	<none>	Sitework.Planting.Grass...	<no...		<no...
Ditch		Grass Areas	<none>	Sitework.Planting.Grass...	<no...		<no...
Footing_Bottom		Basic	<none>	<none>	<no...		<no...
Gravel	Finish grade surfaces above gravel shoulders ...	Gravel	<none>	Sitework.Planting.Gravel...	<no...		<no...
Lot	Lot Grading	Lot	<none>	Sitework.Planting.Grass...	<no...		<no...
Median	Median Areas	Grass Areas	<none>	Sitework.Planting.Grass...	<no...		<no...
Mill	Pavement removal surface	Mill	<none>	<none>	<no...		<no...
Pave	Any finished grade surface on a paved section	Pave	<none>	Sitework.Paving - Surfac...	<no...		<no...
Pave1	First pavement surface below finish grade	Pave1	<none>	<none>	<no...		<no...
Pave2	Second pavement surface below finish grade	Pave2	<none>	<none>	<no...		<no...
RWall	Link comprising retaining wall	Curb - Top	<none>	Concrete.Cast-In-Place...	<no...		<no...
Sidewalk	Link comprising sidewalk	Sidewalk	<none>	Concrete.Cast-In-Place...	<no...		<no...
Slope_Link		Daylight	<none>	Sitework.Planting.Grass...	<no...		<no...
Sod	Sod Area in Sidewalks	Lot	<none>	Sitework.Planting.Grass...	<no...		<no...
Strip	Topsoil stripping surface	Strip	<none>	Sitework.Planting.Soil	<no...		<no...
SubBase	Links on subbase surface of paved sections	SubBase	<none>	Sitework.Planting.Gravel...	<no...		<no...
Top	Top formation links	Top	<none>	<none>	<no...		<no...
Wall		Basic	<none>	Concrete.Cast-In-Place...	<no...		<no...
Point							

Import codes...

OK Cancel Apply Help

Subassembly   

Information

Name	RetainWallVertical
Description	
Show Tooltips	Yes

General

True Color	<input checked="" type="checkbox"/> ByLayer
Layer	<input checked="" type="checkbox"/> C-ROAD-ASSM
Linetype	ByLayer
Linetype scale	1.000
Plot style	ByColor
Lineweight	ByLayer
Hyperlink	

Data

Code Set Style	All Codes
Default Loop In Layou...	Last
Default Loop Offset In ...	10.000
Geometry Generate M...	.NET
.NET Class Name	Subassembly.RetainWallVe...
.NET Assembly Name	C:\ProgramData\Autodesk...

ADVANCED

Parameters

Version	R2013
Side	Right
Wall Top Width	0.292m
Top Height	0.400m
Footing Cover	0.500m
Key	Yes

Design
Display
Extended Data
Object Class
W
W