
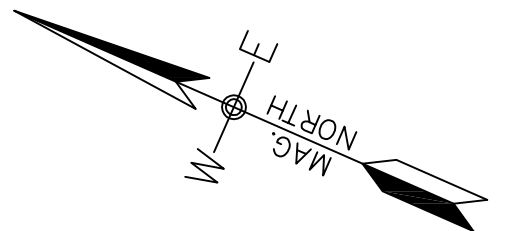
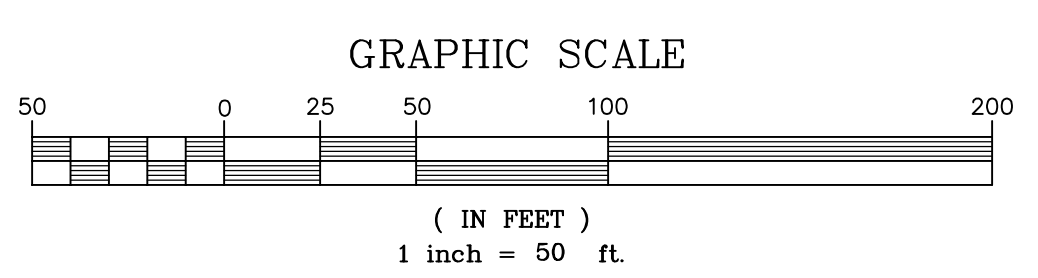


Wetlands Line Table			Wetlands Line Table		
Line #	Length	Direction	Line #	Length	Direction
L26	162.29'	N82° 34' 20"E	L42	7.49'	S57° 00' 33"W
L27	69.81'	N59° 54' 54"E	L43	56.01'	S30° 05' 06"E
L28	60.99'	N16° 07' 57"E	L44	204.76'	N59° 39' 51"E
L29	27.93'	N19° 12' 30"W	L45	27.89'	S89° 18' 22"E
L30	36.51'	N29° 05' 04"W	L46	58.80'	S23° 31' 50"E
L31	27.82'	N0° 41' 19"E	L47	23.68'	S15° 54' 31"W
L32	36.61'	N32° 12' 41"W	L48	161.08'	S82° 28' 27"W
L33	236.39'	N59° 22' 42"E	L49	81.16'	S59° 54' 54"W
L34	36.61'	S32° 15' 15"E	L50	69.27'	S16° 07' 57"W
L35	4.52'	S71° 28' 42"E	L51	60.59'	S57° 00' 33"W
L36	59.03'	N62° 04' 24"E	L52	55.08'	N30° 05' 06"W
L37	96.41'	S20° 56' 52"E	L53	156.36'	N59° 39' 51"E
L38	22.06'	S71° 04' 11"W	L54	17.88'	N30° 28' 15"W
L39	30.72'	S23° 01' 38"E	L55	53.22'	N59° 01' 50"E
L40	193.06'	S60° 06' 03"W	L56	139.64'	N65° 31' 20"E
L41	28.99'	N55° 09' 55"W			



LOW COUNTRY LAND DEVELOPMENT CONSULTANTS
 3030 ASHLEY CENTER DR.
 CHARLESTON, SOUTH CAROLINA 29414
 (843) 266-3996; (843) 266-3999 FAX
 WWW.LOWCOUNTRYLDC.COM

Lowcountry
 LAND DEVELOPMENT CONSULTANTS

CIVIL ENGINEERS ★ PLANNERS ★ SURVEYORS ★ SCIENTISTS

CARRIAGE HILL ASSOCIATES
 1023 CLEMENTS FERRY ROAD
 CHARLESTON, SC 29492

TIMBERCREST VILLAGE

EXISTING CONDITIONS
 TOWN OF HANAHAN
 BERKELEY COUNTY TMS
 259-00-00-099

NO.	DATE	REVISIONS	SCALE
01	05/07/08	PER SCOOT COMMENTS	
02	06/30/08	PER BERKELEY COUNTY ENGINEERING COMMENTS	
03	09/02/08	PER BERKELEY COUNTY ENGINEERING COMMENTS	
04	10/06/08	PER CHARLESTON WATER SYSTEM COMMENTS	
05	11/17/13	PER SCOOT COMMENTS	
06	11/26/13	PER SCOOT COMMENTS	
DESIGNER	DATE	APPROVED	DATE
KJC		KJC	JUNE 14, 2007
TAS		TAS	