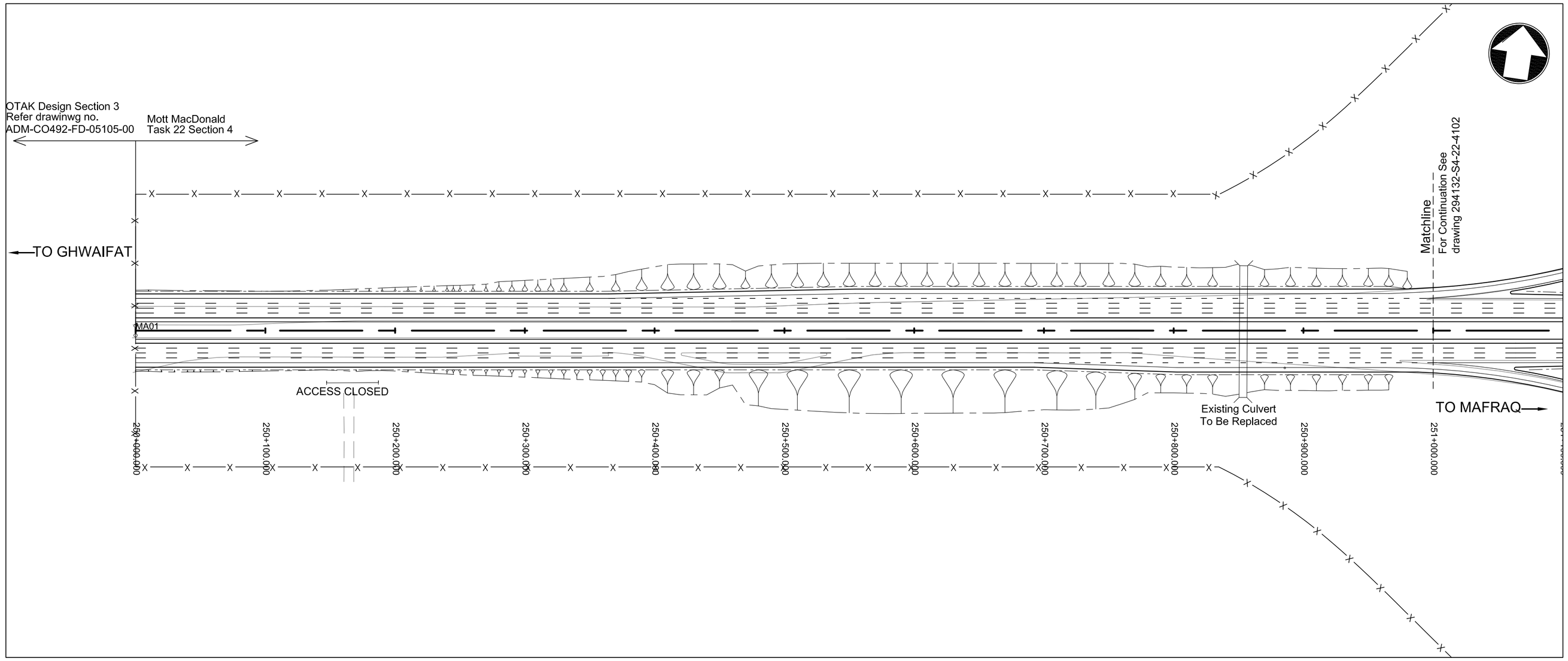

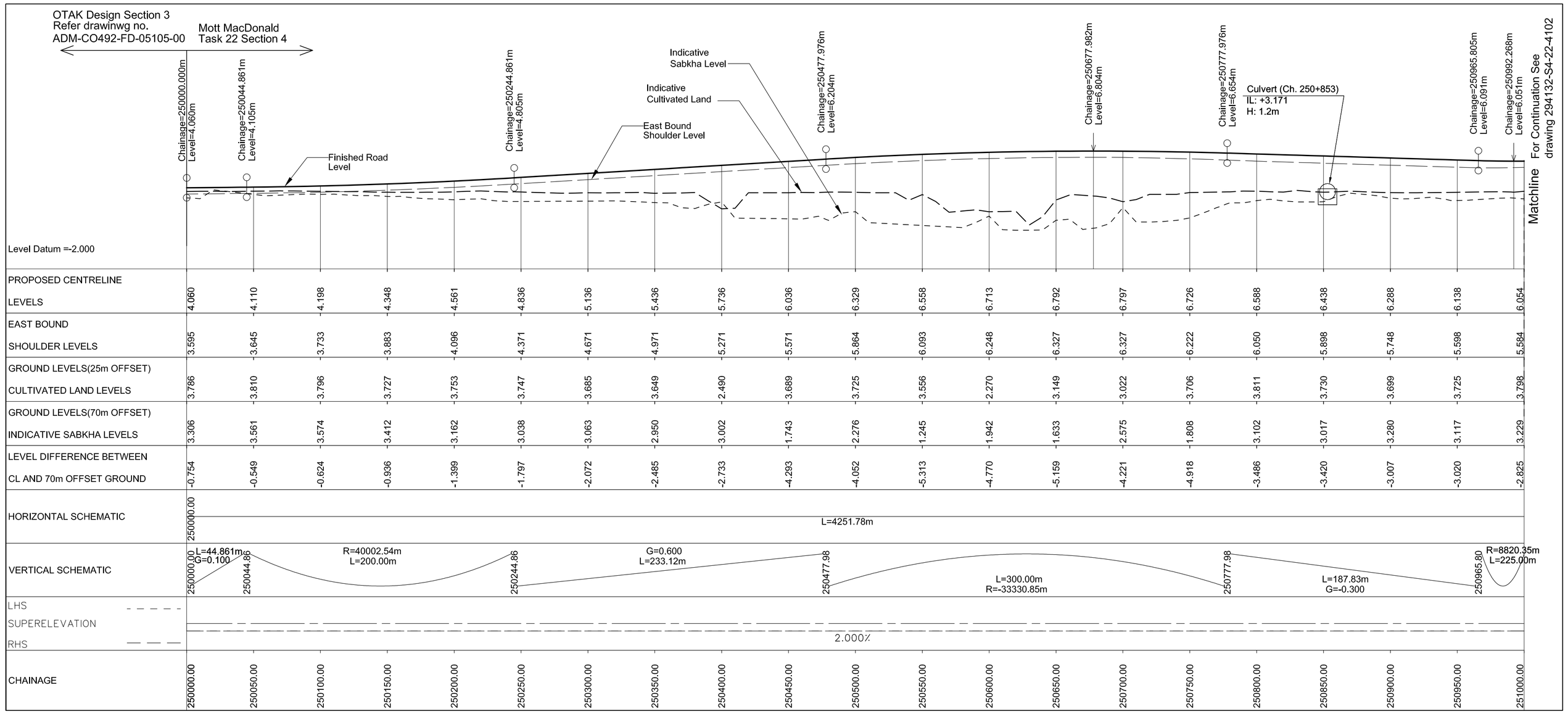

E11 PROFILE (Ch. 250+000 to 251+000)

H. Scale 1:2000 — 0 100m 200m

V. Scale 1:200 — 0 10m 20m

Notes

1. All dimensions are in meters unless otherwise stated.
2. The drawings have been prepared in Universal Transverse Mercator (UTM) WGS-84,40N New Abu Dhabi Datum.

Key to symbols

- High & Low points
- Fence
- Vertical Tangent Points
- Proposed Culvert
- Existing Culvert

Key Plan

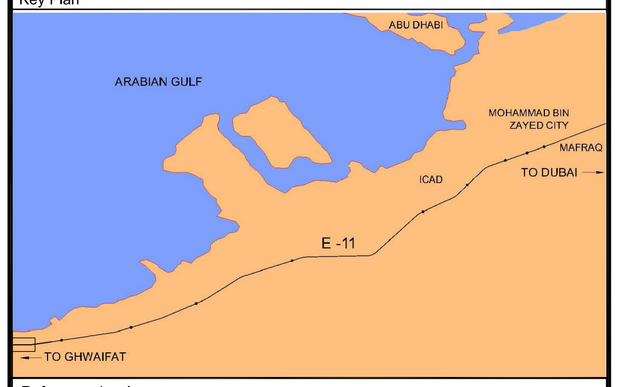

Reference drawings

Rev	Date	Drawn	Description	Ch'k'd	App'd
P2	06.03.2012	NM	Incorporating Drainage Comments	PS	CR
P1	05.01.2012	AL	First Issue	ON	CR

Mott MacDonald

P.O. Box 47094
Al Hashmi Tower,Airport Road
Abu Dhabi
United Arab Emirates
T +971 2 445 7470
F +971 2 445 7490
W www.mottmac.com

Client

DEPARTMENT OF TRANSPORT

Department of Transport
P.O. Box 20
Abu Dhabi
United Arab Emirates

Title

Mafraq - Ghwaifat Road (E11)
Section 4 Alignment Plan & Profile
Sheet 1 of 76
(Ch. 250+000 to 251+000)

Designed	K.Baburaj		Eng check	P.Saini	
Drawn	N. Mohiuddin		Coordination	R.Easteal	
Dwg check	H.Kao		Approved	C.Richards	

Scale at A1: H=1:2000 V=1:200

Status: PRE

Rev: P2

Drawing Number: MMD-294132-SEC4-22-4101

© Mott MacDonald Limited

This document is issued for the party which commissioned it and for specific purposes connected with the captioned project only. It should not be relied upon by any other party or used for any other purpose.
We accept no responsibility for the consequences of this document being relied upon by any other party, or being used for any other purpose, or containing any error or omission which is due to an error or omission in data supplied to us by other parties.