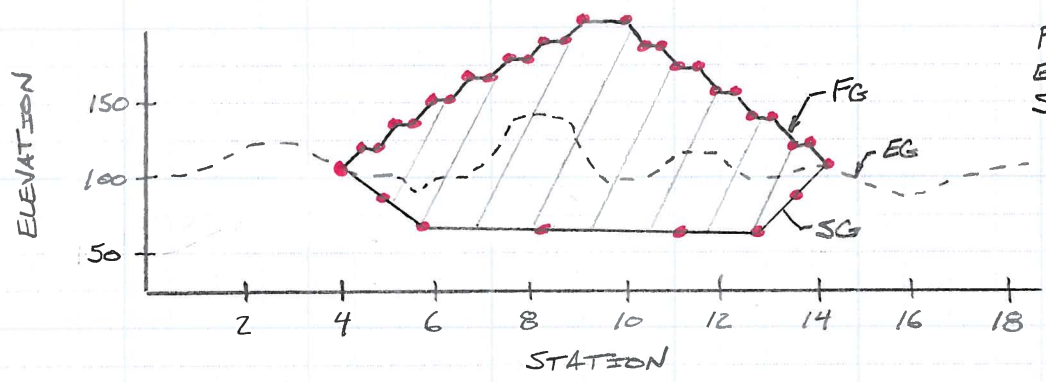
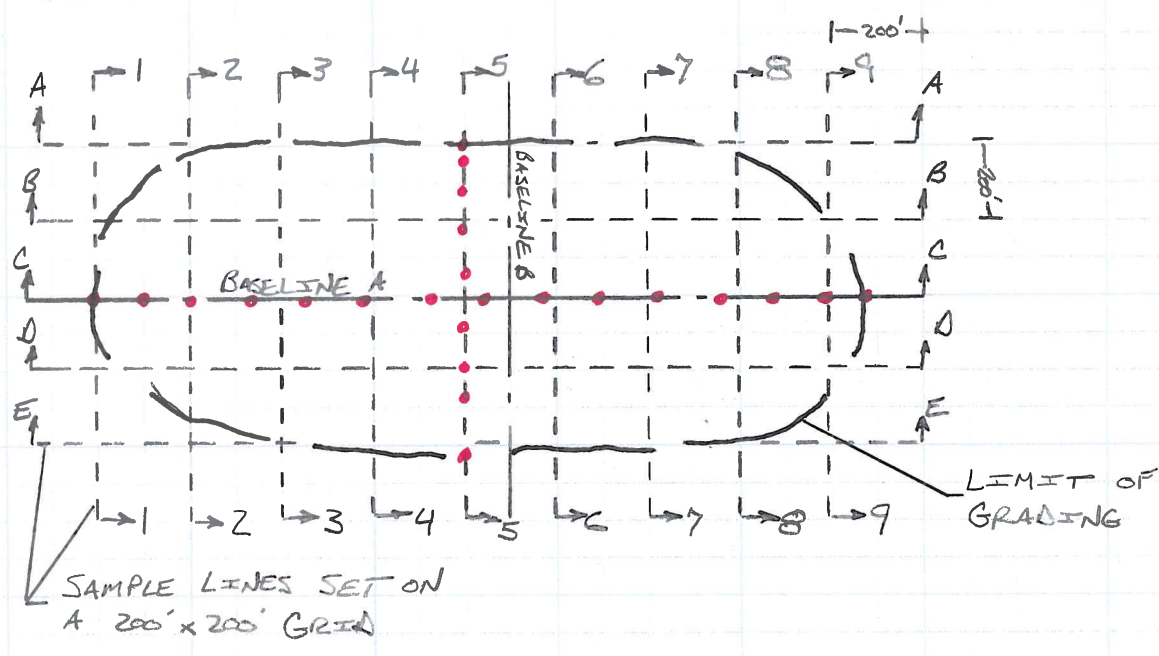


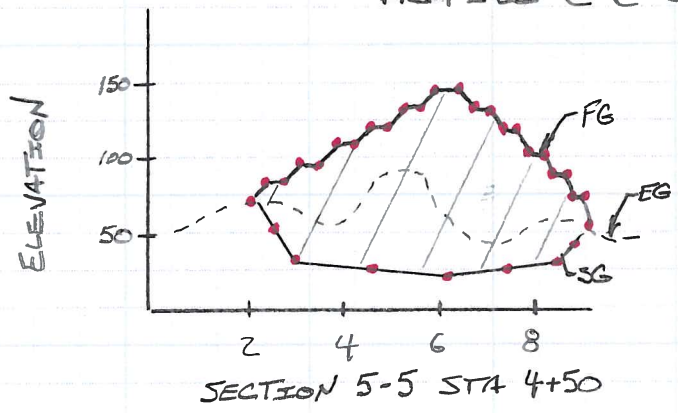
DATE: 5/4/12  
 BY: JMM

SH.NO: 1 OF 1  
 DESC. MASS FILL  
 GRADING



FG = FINAL GRADE (DRAFTED)  
 EG = EX. GRADE (AERIAL SURVEY)  
 SG = SUBGRADE (DRAFTED)  
 • = STA/ELEV -OR- STA/OFFSET POINT

PROFILE C-C STA 1+50



NOTES:

I NEED TO CREATE SEPARATE TIN'S FOR BOTH THE PROPOSED FG & SG  
 I WOULD CREATE SEPARATE POINT GROUPS FOR THE FG & SG TIN'S, WHICH COULD DYNAMICALLY UPDATE THE SURFACE, SHOULD ANY GRADING CHANGES OCCUR.

THIS DRAWING WOULD BE IN A SEPARATE DEM FOLDER, & THE TIN'S WOULD BE REFERENCED INTO THE PRODUCTION PLANS VIA DATA SHORT-CUTS.